FARRIS, HANSEN, & ASSOCIATES, INC.

ENGINEERING, ARCHITECTURE, SURVEYING
7 RIDGWAY COURT – P.O. BOX 437, ELKHORN, WISCONSIN, 53121
PHONE: (262) 723–2098 FAX: (262) 723–5886

PLAT OF SURVEY

LOT 5 OF THE FIELDS OF DELAVAN

LOCATED IN PART OF THE NW 1/4 & SW 1/4 OF THE SW 1/4
OF SECTION 13, TOWN 2 NORTH, RANGE 15 EAST,
CITY OF DELAVAN, WALWORTH COUNTY, WISCONSIN

– WORK ORDERED BY –
ED HOLMES
120 CLIFTON DRIVE
ROUND LAKE PARK, IL.

NOTE A
ELEVATION OF EXISTING RESIDENCE NOT CONSTRUCTED TO INITIAL PLANS FOR GRADES PREPARED BY PIONEER ENGINEERING DATED 8–31–1999
USERS SHOULD CONFIRM PROPOSED TOF WITH CITY ENGINEER.

● = FOUND IRON REBAR STAKE
⊘ = SET IRON REBAR STAKE

T.O.F. = TOP OF FOUNDATION ELEVATION

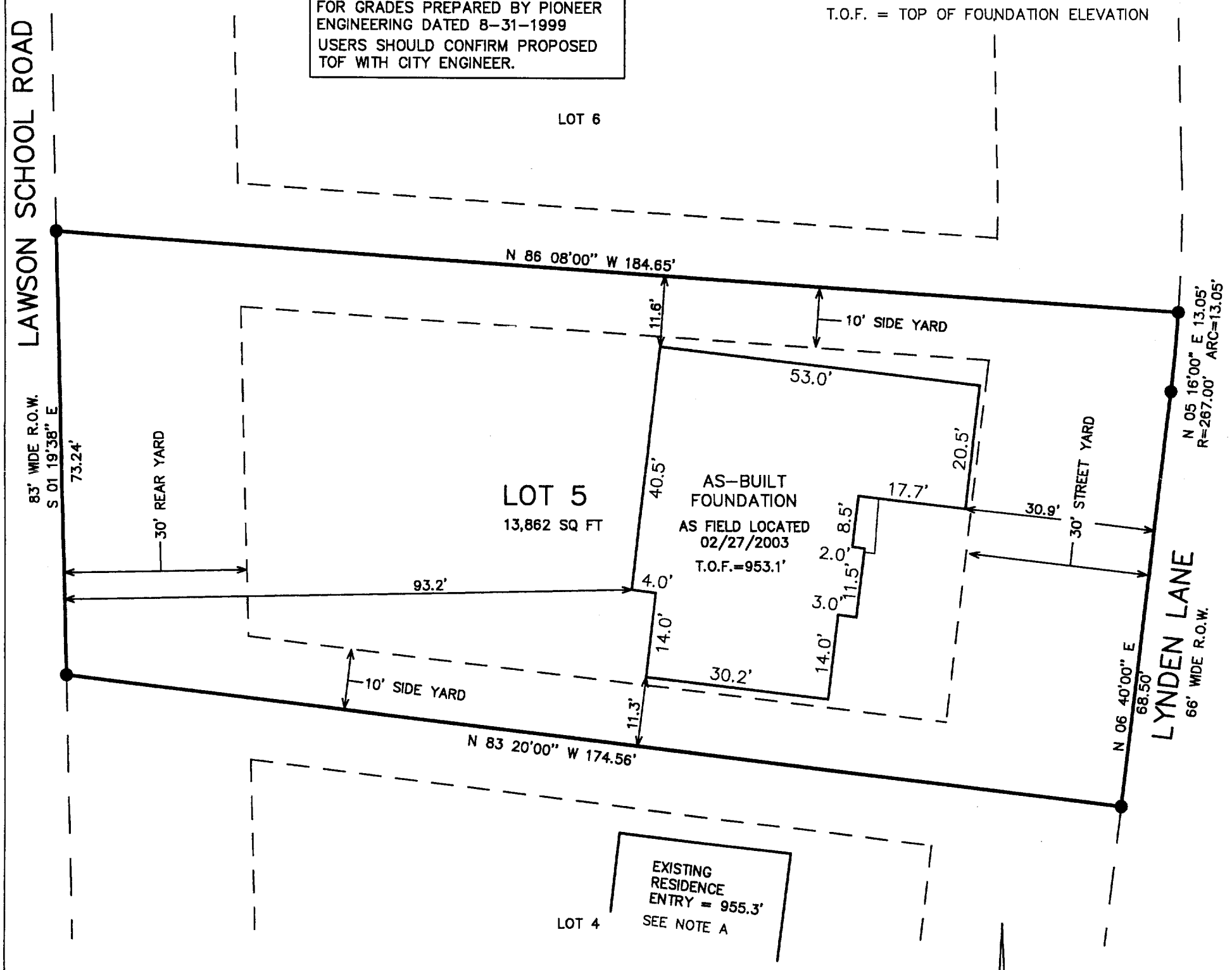

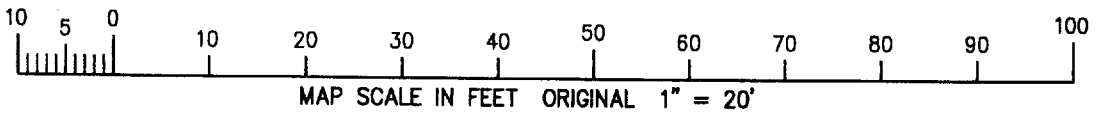

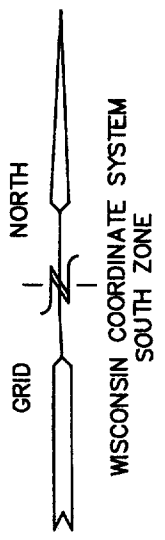

NOTE: COPIES OF THIS MAP TO WHICH THE FOLLOWING CERTIFICATE WILL APPLY SHOW SURVEYOR'S ORIGINAL SEAL AND SIGNATURE IN RED INK. COPIES BY ANY OTHER MEANS MAY HAVE ALTERATIONS WHICH DO NOT REPRESENT THE SURVEYOR'S WORK PRODUCT.

I HEREBY CERTIFY THAT THE ABOVE DESCRIBED PROPERTY HAS BEEN SURVEYED UNDER MY DIRECTION AND THAT THE ABOVE MAP IS A TRUE REPRESENTATION THEREOF AND SHOWS THE SIZE AND LOCATION OF THE PROPERTY AND ITS EXTERIOR BOUNDARIES. THIS SURVEY IS MADE FOR THE USE OF THE PRESENT OWNERS OF THE PROPERTY, AND ALSO THOSE WHO PURCHASE, MORTGAGE, OR GUARANTEE THE TITLE THERETO WITHIN ONE YEAR FROM THE DATE HEREOF.

DATED: OCT. 21, 2002

PETER S. GORDON R.L.S. 2101

REV. 11–20–2002
TO SHOW PROPOSED RESIDENCE

REVISED 02–28–2003
TO SHOW AS–BUILT FOUNDATION

PROJECT 6009.05
DATE: 07/19/02
SHEET 1 OF 1

MAR 2 8 2003

002-2079